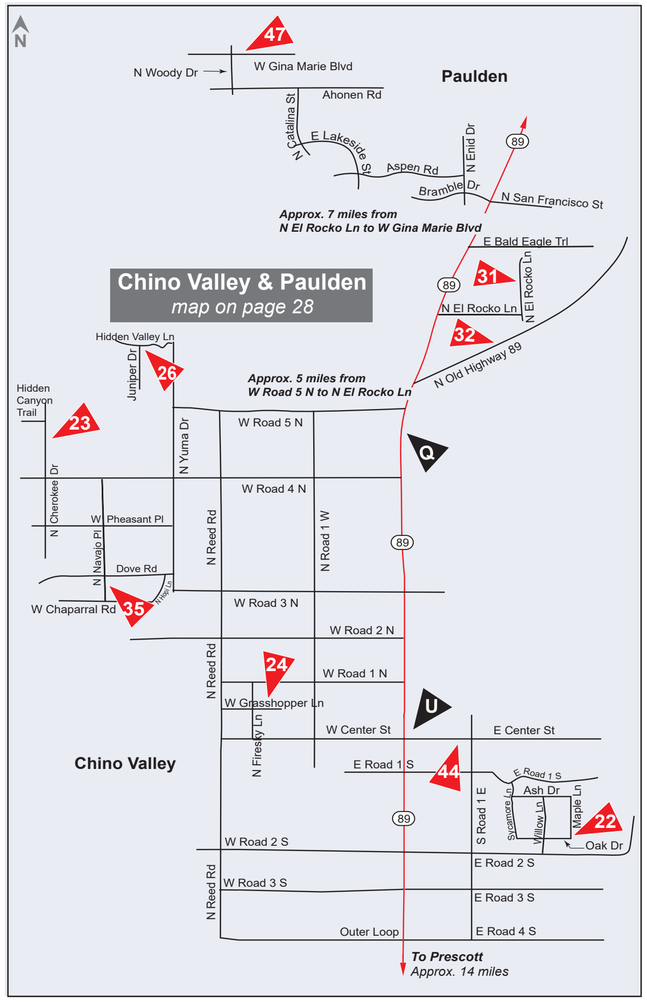
Chino Valley & Paulden
map on page 28
Paulden
N Woody Dr
W Gina Marie Blvd
Ahonen Rd
N Catalina St
E Lakeside St
Aspen Rd
N Enid Dr
Bramble Dr
N San Francisco St
Approx. 7 miles from
N El Rocko Ln to W Gina Marie Blvd
E Bald Eagle Trl
N El Rocko Ln
N Old Highway 89
Approx. 5 miles from
W Road 5 N to N El Rocko Ln
Hidden Valley Ln
Juniper Dr
Hidden Canyon Trail
N Yuma Dr
W Road 5 N
W Road 4 N
N Cherokee Dr
W Pheasant Pl
N Navajo Pl
Dove Rd
N Reed Rd
N Road 1 W
W Chaparral Rd
W Road 3 N
W Road 2 N
W Road 1 N
W Grasshopper Ln
N Firesky Ln
W Center St
E Center St
Chino Valley
E Road 1 S
S Road 1 E
Ash Dr
Maple Ln
Oak Dr
W Road 2 S
E Road 2 S
W Road 3 S
E Road 3 S
E Road 4 S
Outer Loop
To Prescott
Approx. 14 miles

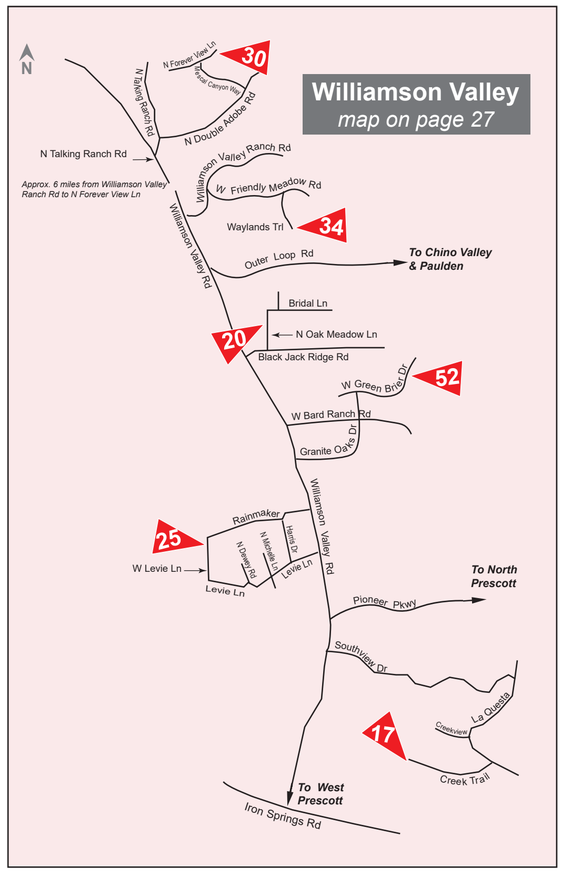
Williamson Valley
map on page 27
N Forever View Ln
N Talking Ranch Rd
N Double Adobe Rd
Approx. 6 miles from Williamson Valley Ranch Rd to N Forever View Ln
Williamson Valley Ranch Rd
W Friendly Meadow Rd
Waylands Trl
Williamson Valley Rd
Outer Loop Rd
To Chino Valley & Paulden
Bridal Ln
N Oak Meadow Ln
Black Jack Ridge Rd
W Green Brier Dr
W Bard Ranch Rd
Granite Oaks Dr
Rainmaker
W Levie Ln
Levie Ln
To North Prescott
Pioneer Pkwy
Southview Dr
La Quinta
Creekview
Creek Trail
To West Prescott
Iron Springs Rd

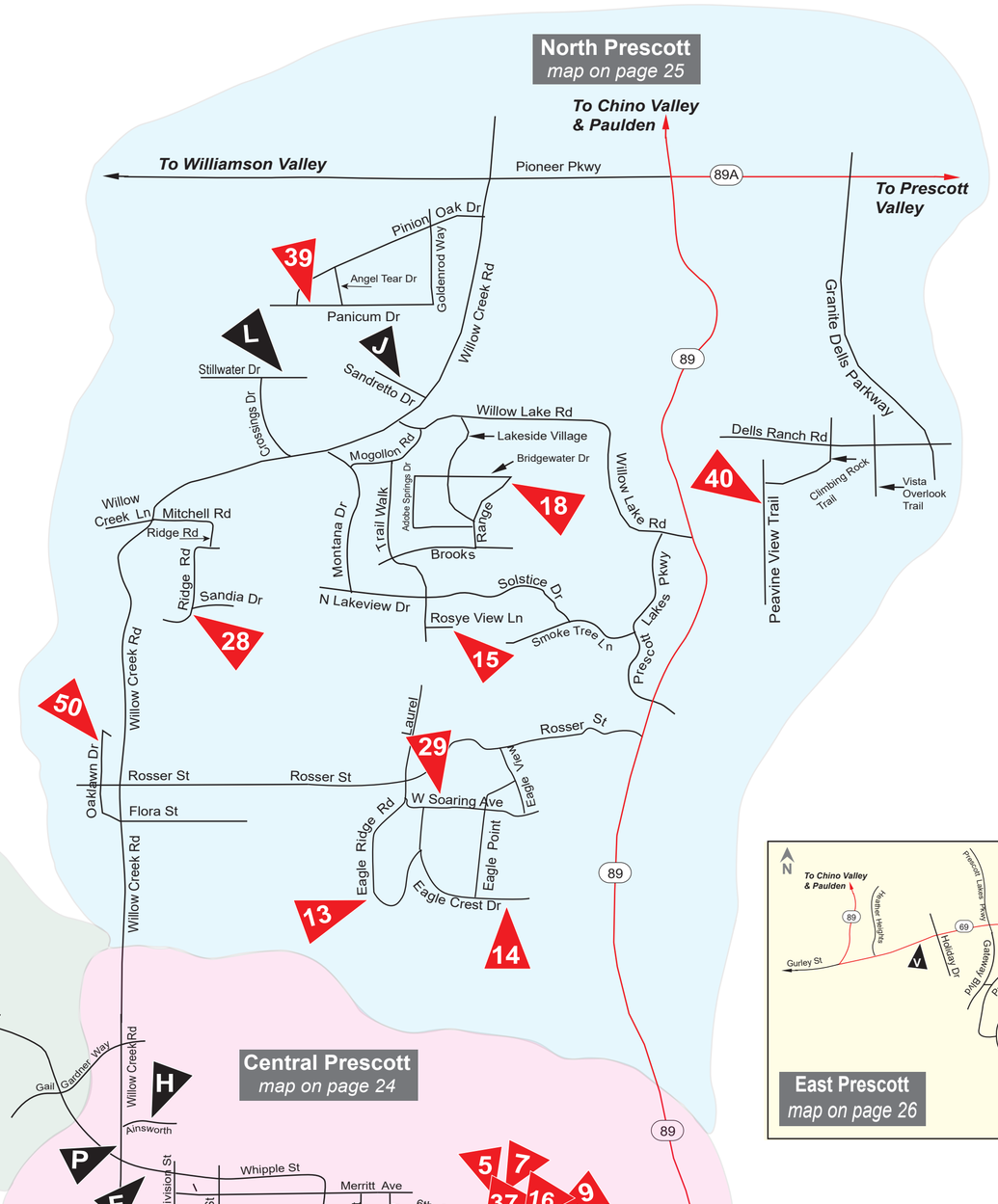
North Prescott
map on page 25
To Chino Valley & Paulden
To Williamson Valley
Pioneer Pkwy
To Prescott Valley
Pinion Oak Dr
Angel Tear Dr
Goldenrod Way
Panicum Dr
Willow Creek Rd
Stillwater Dr
Sandretto Dr
Crossings Dr
Willow Lake Rd
Lakeside Village
Bridgewater Dr
Mogollon Rd
Granite Dells Parkway
Dells Ranch Rd
Climbing Rock Trail
Vista Overlook Trail
Peavine View Trail
Willow Creek Ln
Mitchell Rd
Ridge Rd
Montana Dr
Trail Walk
Adobe Springs Dr
Range
Brooks
Sandia Dr
N Lakeview Dr
Solstice Dr
Rosye View Ln
Smoke Tree Ln
Prescott Lakes Pkwy
Laurel
Rosser St
Oaklawn Dr
Flora St
W Soaring Ave
Eagle Ridge Rd
Eagle View
Eagle Point
Eagle Crest Dr

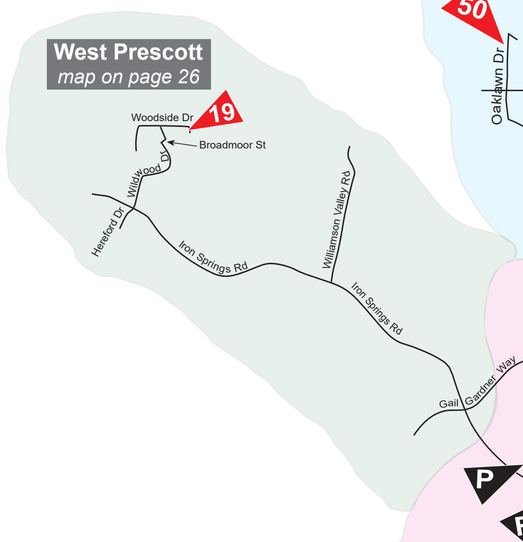
West Prescott
map on page 26
Woodside Dr
Broadmoor St
Wildwood Dr
Hereford Dr
Iron Springs Rd
Williamson Valley Rd
Gail Gardner Way

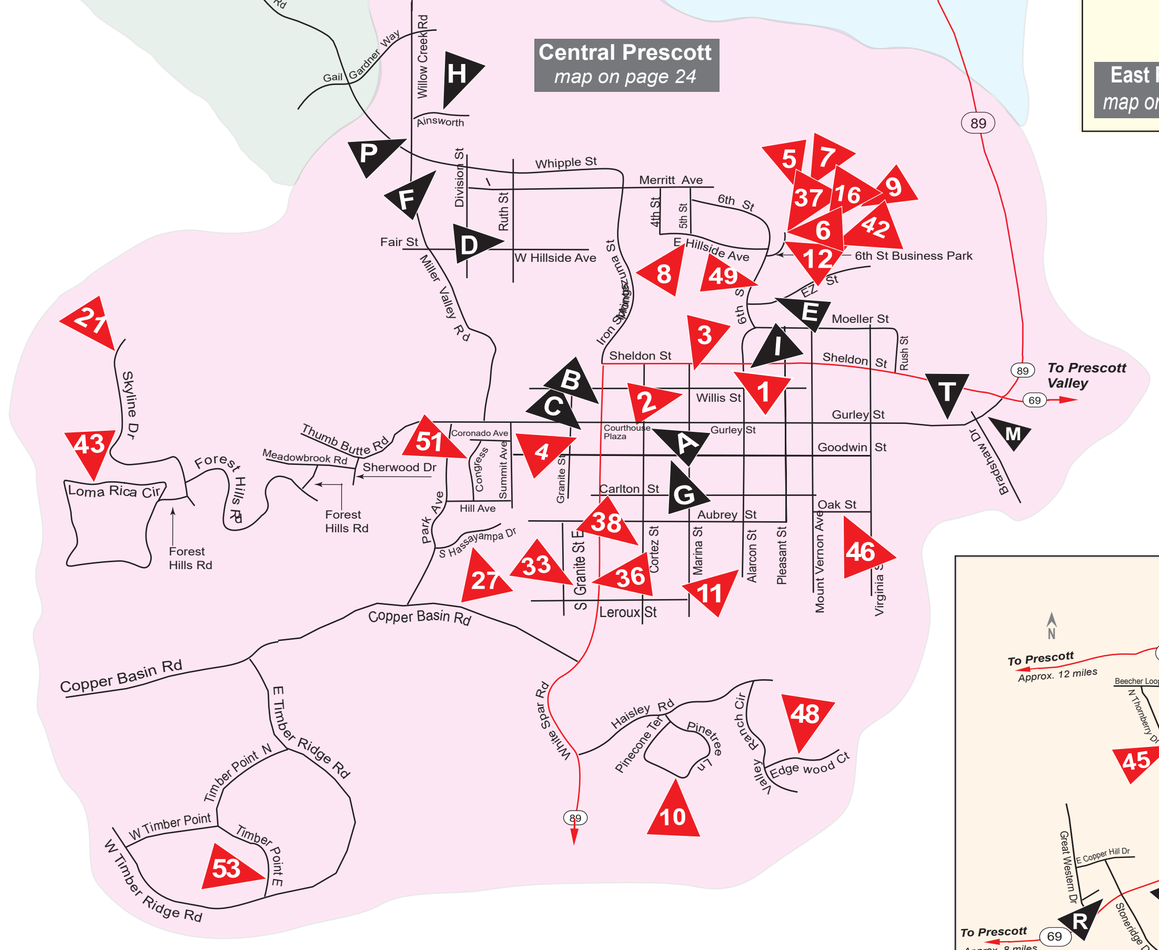
Central Prescott
map on page 24
Willow Creek Rd
Ainsworth
Whipple St
Merritt Ave
Division St
Ruth St
Fair St
W Hillside Ave
E Hillside Ave
6th St Business Park
Miller Valley Rd
Moeller St
Sheldon St
Willis St
Gurley St
Goodwin St
Carlton St
Aubrey St
Oak St
Courthouse Plaza
Bradshaw Dr
To Prescott Valley
Skyline Dr
Thumb Butte Rd
Coronado Ave
Congress
Summit Ave
Meadowbrook Rd
Sherwood Dr
Forest Hills Rd
Loma Rica Cir
Hill Ave
Park Ave
S Hassayampa Dr
Granite St
S Granite St
Cortez St
Marina St
Alarcon St
Pleasant St
Mount Vernon Ave
Virginia St
Leroux St
Copper Basin Rd
E Timber Ridge Rd
Timber Point N
W Timber Point
Timber Point E
W Timber Ridge Rd
White Spar Rd
Haisley Rd
Pinecone Ter
Pinetree Ln
Ranch Cir
Valley
Edge wood Ct

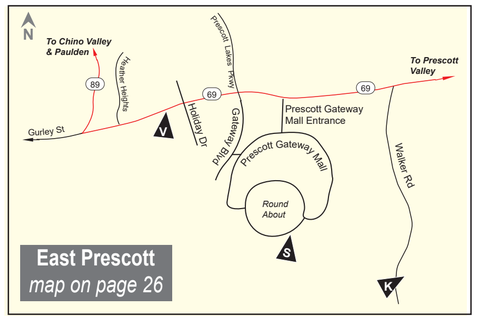
To Chino Valley & Paulden
To Prescott Valley
Prescott Lakes Pkwy
Gurley St
Holiday Dr
Gateway Blvd
Prescott Gateway Mall Entrance
Prescott Gateway Mall
Round About
Walker Rd
East Prescott
map on page 26

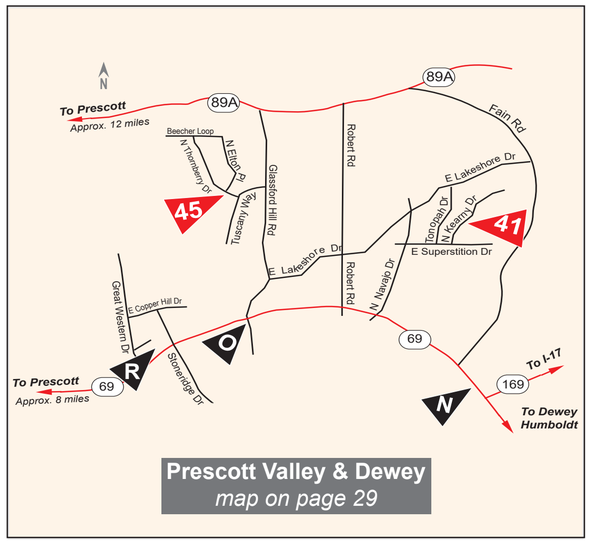
To Prescott
Approx. 12 miles
89A
Beecher Loop
N Elton Pl
N Timbery Dr
Tuscany Way
Glassford Hill Rd
Robert Rd
Fain Rd
E Lakeshore Dr
Torchlight Dr
N Kearny Dr
E Superstition Dr
N Navajo Dr
E Cooper Hill Dr
Great Western Dr
Stoneridge Dr
To Prescott
Approx. 8 miles
69
To I-17
169
To Dewey Humboldt
Prescott Valley & Dewey
map on page 29